



HELIDECK INFORMATION PLATE

NUI

West Sole B

EGRW

GENERAL INFORMATION:

OPERATOR	HLAC ISSUE DATE	HLAC EXPIRY DATE	
Perenco UK Ltd	20 Dec 2024	16 Mar 2025	
HELIDECK ELEVATION	VAR	POSITION	
105ft	0	N53 43.1 E001 07.1	
INSTALATION HEIGHT	HIGHEST OBSTACLE	D VALUE	
135ft	Within 5nm: West Sole A - 226 ft	UK: 17.46m	NOR Dh:N/Am (1.25D)
T VALUE	TD/PM & H LIGHTING	PITCH / ROLL / HEAVE CATEGORY	
5.3t	Yes	0	

COMMUNICATIONS:

VHF FREQUENCIES		NDB	
Traffic: 129.880	Logistics: Check	N/AKhz	Ident: N/A

TURNAROUND:

FUELING INSTALATION	STARTING EQUIPMENT
No	No

LIMITATION & NON-COMPLIANCES:

LIMITATIONS / COMMENTS	WIND DIRECTION (T°)	WIND SPEED (Kts)
Table 1(T) if overflight of 5:1 items are unavoidable. Cleared for AW139 (6.8t).		

NON-COMPLIANCES - 210°
Nil

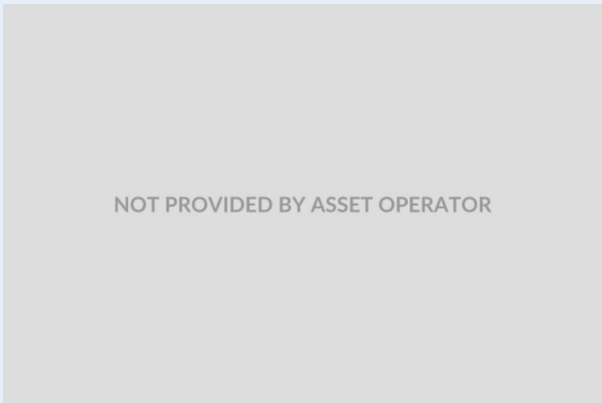
NON-COMPLIANCES - 150°
Nil

NON-COMPLIANCES - 5:1
South access platform


NON-COMPLIANCES - Miscellaneous
Gull Scat fitted (Bird scaring system - Irregular loud noises) H2 compliant fire-fighting facilities.

IMAGE LIBRARY:

LOOKING NORTH (T)



LOOKING EAST (T)



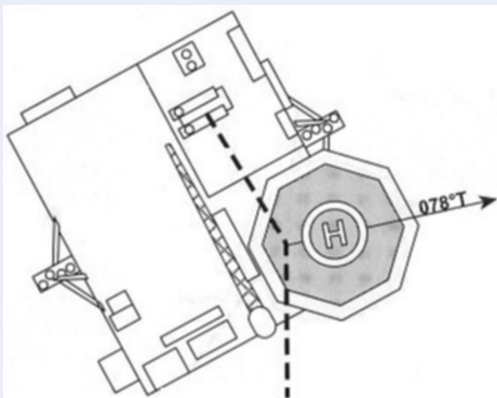
LOOKING SOUTH (T)



LOOKING WEST (T)



PLAN DRAWING



ADDITIONAL (IF AVAILABLE)

