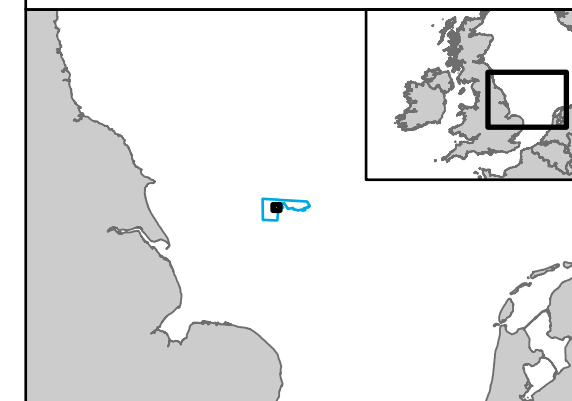


## Hornsea Two

### Offshore Substation Z11 WTG Proximity

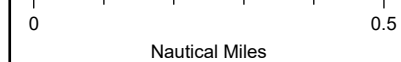
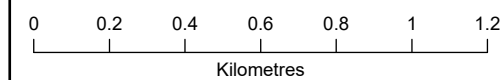
- Offshore Substation Z11 (As-built)
- WTG Near HB - Z11 (As-built)
- Wind Farm Border

Angles and distances are measured from the substation centre point to the WTG monopile centre points. Angles are calculated clockwise from True North. Geodesic distances are shown. The convergence angle can be found in the Project Reference System Document.



Coordinate system: ETRS89 UTM31N

Scale@A3: 1:20,000



OPS0879 HOW02  
Created by: CHWMA  
Checked by: MATTJ  
Approved by:

