



HELIDECK INFORMATION PLATE

Platform

Culzean ULQ

EGZF

GENERAL INFORMATION:

OPERATOR	HLAC ISSUE DATE	HLAC EXPIRY DATE	
Total E&P UK Ltd	10 Feb 2025	04 Nov 2025	
HELIDECK ELEVATION	VAR	POSITION	
222ft	1	N57 11.40 E001 54.45	
INSTALATION HEIGHT	HIGHEST OBSTACLE	D VALUE	
505ft	Within 5nm: Check	UK: 22.8m	NOR Dh:N/Am (1.25D)
T VALUE	TD/PM & H LIGHTING	PITCH / ROLL / HEAVE CATEGORY	
15.6t	Yes	0	

COMMUNICATIONS:

VHF FREQUENCIES		NDB	
Traffic: 122.330	Logistics: 129.705	371Khz	Ident: CLZ

TURNAROUND:

FUELING INSTALATION	STARTING EQUIPMENT
Yes	Yes

LIMITATION & NON-COMPLIANCES:

LIMITATIONS / COMMENTS	WIND DIRECTION (T°)	WIND SPEED (Kts)
Helideck Landing Net must be fitted due to non-compliance friction surface. Landing Net Fitted Table 1(T) if overflight of 5:1 items is unavoidable Note: Reported wind direction should be treated with caution due to the effects of crane & platform structures from all directions. Wind speed specifically should be treated with caution between 075-165 degrees.		

NON-COMPLIANCES - 210°

Nil

NON-COMPLIANCES - 150°

Nil

NON-COMPLIANCES - 5:1


Nil

NON-COMPLIANCES - Miscellaneous

Nil

IMAGE LIBRARY:

LOOKING NORTH (T)




LOOKING EAST (T)



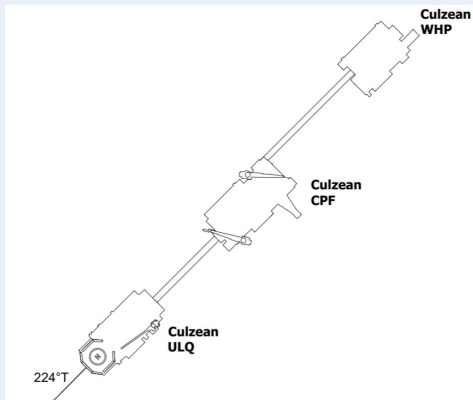
LOOKING SOUTH (T)



LOOKING WEST (T)



PLAN DRAWING



ADDITIONAL (IF AVAILABLE)

